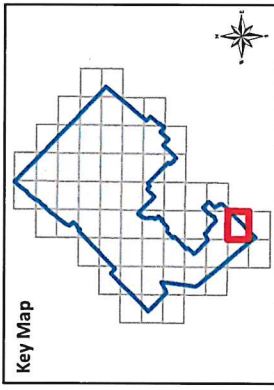
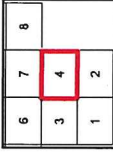


Schedule A Map 4

Key Map



Neighbouring Maps

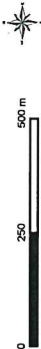


Legend

- Township Boundary
- Property Boundary

Zoning

- Agricultural (A)
- Highway Commercial (C4)
- Environmental Protection (EP)
- Rural Industrial (M1)
- Extractive Industrial (M3)
- Rural Residential (RR)



To be read in conjunction with Zoning By-law 40/2016
DO NOT USE FOR SURVEY OR NAVIGATION PURPOSES
This map is for reference only and may not be accurate.
The map is the property of the Guelph/Eramosa Township
Includes material which is copyright of the Queen's Printer for Ontario

